



Tuesday 7th June 2022 - Route Instructions

Start - Rattler Railway Station Car Park - 10 Tozer Street, Gympie
 Zero your Odometer at Car Park Exit - distances are cumulative from the start.

| Distance | | Instruction | Tulip diagram from dot to arrow |
|----------|-----|---|---------------------------------|
| Miles | km | | |
| 0 | 0 | Depart carpark and Turn Right onto Tozer Street | |
| 0.1 | 0.1 | Turn Left onto Station Road @ STOP sign | |
| 0.2 | 0.4 | At the roundabout take the 3rd exit onto Cogan Street | |
| 0.4 | 0.7 | Turn right onto Crescent Road | |
| 0.6 | 0.9 | Turn left onto Red Hill Road @ STOP sign | |
| 0.8 | 1.2 | At the roundabout take the 3rd exit onto Mount Pleasant Road | |
| 1.1 | 1.7 | At the traffic lights, continue straight ahead when GREEN | |
| 1.2 | 1.9 | Straight through at Traffic Lights - slight veer to right | |
| 1.3 | 2.2 | Follow the road onto Mary Valley Road/State Route 51 Cross over the Bruce Highway and then the Mary River | |


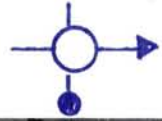
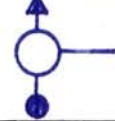







Continue to Page 2 Instructions



Y - Type 
75 - enjoy the drive!
1947 - 2022



Tuesday Route Instructions - Page 2

| Distance | | Instruction | Tulip diagram from dot to arrow |
|----------|------|---|---|
| Miles | km | | |
| 11.5 | 18.4 | Turn left onto Mary Valley Link Road |  |
| 12.7 | 20.4 | At the roundabout take the 3rd exit onto Old Bruce Highway |  |
| 22.7 | 36.4 | At the roundabout take the 1st exit onto Cooroy Connection Rd |  |
| 26.5 | 42.4 | Cross over railbridge Turn left at GIVE WAY SIGN onto Myall St/State Route 6 You must Give Way to turning traffic on your right |  |
| 27.2 | 43.6 | At the roundabout take the 1st exit onto Nandroya Road |  |
| 31.8 | 51.0 | Turn left at STOP SIGN onto Caplick Way |  |
| 32.0 | 51.3 | At the roundabout take the 1st exit onto Eumundi Noosa Rd/State Route 12 |  |
| 34.2 | 54.8 | Turn right onto Dean Road - use CAUTION - TRAFFIC ! CAUTION - This is a busy 80km/h road |  |
| 35.3 | 56.6 | Turn left onto Verrierdale Road |  |
| 37.9 | 60.7 | Turn right onto Doonan Bridge Road CAUTION - This is a "sometimes busy" 80km/h road |  |

Continue to Page 3 Instructions



Tuesday Route Instructions - Page 3

| Distance | | Instruction | Tulip diagram from dot to arrow |
|----------|------|--|---------------------------------|
| Miles | km | | |
| 40.0 | 64.1 | Turn left onto Arcoona Road | |
| 41.7 | 66.8 | Turn left onto Yandina Coolum Rd/State Route 11 | |
| 42.8 | 68.5 | At the roundabout, take the 1st exit onto Quanda Road | |
| 43.0 | 68.8 | At the roundabout, take the 1st exit onto Junction Drive | |
| 43.2 | 69.2 | At the roundabout, take the 2nd exit onto Junction Drive | |
| 43.4 | 69.5 | At the roundabout, take the 3rd exit onto Lysaght Street | |
| 43.5 | 69.6 | Turn left into carpark at 52 Lysaght Street | 52 |

Please park your car in the car park and assemble under the awning at the right side roller door.

Barista Coffee is available just 2 doors away, at the roundabout - German Bakehouse Café.

There is selection of Bakehouse treats inside the museum to enjoy with your tea or coffee.

We are scheduled to enter the museum at 9:15am. Please wait.

Your entry fee to the museum is pre-paid, but further donations would be very appreciated.

We need to depart from this location no later than 11:30am to travel to our lunch venue.



Tuesday Route Instructions - Page 4

Start - Sir Henry Royce Museum - 52 Lysaght Steet, Coolum Beach

Zero your Odometer at Car Park Exit - distances are cumulative from the start.

| Distance | | Instruction | Tulip diagram from dot to arrow |
|----------|------|--|---------------------------------|
| Miles | km | | |
| 0 | 0 | Depart carpark and Turn Right onto Lysaght Street | |
| 0.1 | 0.1 | At the roundabout, take the 1st exit onto Junction Drive | |
| 0.2 | 0.3 | At the roundabout, take the 2nd exit onto Junction Drive | |
| 0.4 | 0.7 | At the roundabout, take the 3rd exit onto Quanda Road | |
| 0.6 | 1.0 | At the roundabout, take the 2nd exit onto Yandina Coolum Road/State Route 11 | |
| 1.8 | 2.9 | Turn right onto Arcoona Road | |
| 3.5 | 5.6 | Turn right onto Doonan Bridge Road @ GIVE WAY sign | |
| 5.6 | 8.9 | Turn left onto Verrierdale Road @ GIVE WAY sign | |
| 8.2 | 13.1 | Turn right onto Dean Road @ GIVE WAY sign | |

Continue to Page 5 Instructions

Y - Type



75 - enjoy the drive!
1947 - 2022

Tuesday Route Instructions - Page 5

| Distance | | Instruction | Tulip diagram from dot to arrow |
|----------|------|--|---------------------------------|
| Miles | km | | |
| 9.3 | 14.9 | Turn left onto Eumundi Noosa Road @ GIVE WAY sign | |
| 11.4 | 18.3 | At the roundabout, take the 2nd exit onto Caplick Way | |
| 11.7 | 18.7 | Turn right onto Eumundi Range Road | |
| 13.0 | 20.8 | Turn right onto Sunrise Road | |
| 15.1 | 24.2 | Turn left to stay on Sunrise Road (sign post TEWANTIN) | |
| 18.3 | 29.2 | Veer right then Turn right onto Cooroy Noosa Road @ STOP sign with care CAUTION - this is a busy 80km/h road | |
| 20.8 | 33.3 | At the roundabout, take the 2nd exit | |
| 21.2 | 34.0 | At the roundabout, take the 1st exit onto Butler Street | |
| 21.4 | 34.2 | At the roundabout, take the 1st exit onto McKinnon Drive | |
| 29.6 | 47.3 | Turn right onto Louis Bazzo Drive @ GIVE WAY sign | |


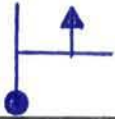






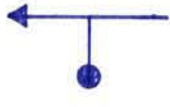
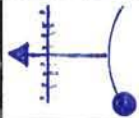
Continue to Page 6 Instructions





Y - Type
75 - enjoy the drive!
1947 - 2022



Tuesday Route Instructions - Page 6

| Distance | | Instruction | Tulip diagram from dot to arrow |
|----------|------|---|---|
| Miles | km | | |
| 31.6 | 50.5 | Follow road to the right onto Laguna Street |  |
| 31.7 | 50.8 | Turn right into driveway - follow directions by official in vest Appolonian Hotel - our Lunch Venue Don't forget your lunch voucher or you will have to pay again !. We need to leave here by 2:00pm for the Silent Movies |  |
| 0.0 | 0.0 | Zero tripmeter at exit & turn left onto Laguna Street |  |
| 0.1 | 0.2 | Follow road to left onto Louis Bazzo Drive |  |
| 9.4 | 15.1 | Turn left onto Summit Road |  |
| 10.6 | 17.0 | Turn right onto Hill Street @ GIVE WAY |  |
| 10.9 | 17.4 | Follow road to right onto Factory Street |  |
| 10.9 | 17.5 | Majestic Theatre on right - continue another 50m, turn left into driveway/car park. We are here until 5:00pm, then returning to Gympie |  |
| 0.0 | 0.0 | Zero tripmeter at exit & turn left onto Factory Street These directions will take you back to the Railway Station in Gympie - you can divert to your motel enroute if you chose |  |
| 0.1 | 0.2 | Turn left onto Reserve Street & cross railway |  |

Continue to Page 7 Instructions



Tuesday Route Instructions - Page 7

| Distance | | Instruction | Tulip diagram from dot to arrow |
|----------|------|---|---------------------------------|
| Miles | km | | |
| 0.2 | 0.4 | At the roundabout, take the 2nd exit to stay on Reserve St | |
| 0.8 | 1.3 | Straight ahead onto Pomona Connection Rd (do not turn left) | |
| 2.2 | 3.5 | Turn right onto Old Bruce Highway @ GIVE WAY sign CAUTION - this is a 100km/h road | |
| 10.2 | 16.3 | At the roundabout, take the 2nd exit and stay on Old Bruce Highway | |
| 17.0 | 27.3 | Merge onto Bruce Highway/A1 CAUTION TRAFFIC - This is an 80km/h road | |
| 18.8 | 30.1 | At traffic signals, continue straight ahead | |
| 19.2 | 30.8 | Turn right onto Brisbane Rd/State Route 15 CAUTION | |
| 20.9 | 33.4 | Veer right onto Crescent Road | |
| 21.3 | 34.1 | Continue onto Station Road (Cresecent Rd goes left) At the roundabout ahead take the 2nd exit (straight ahead) | |
| 21.7 | 34.7 | Turn right into Tozer Street | |
| 21.8 | 34.8 | Left into Rusty Rails Carpark. See you back here at 8:00am tomorrow. | |

End of instructions



Start - Rattler Railway Station Car Park - 10 Tozer Street, Gympie
 Zero your Odometer at Car Park Exit - distances are cumulative from the start.

| Distance | | Instruction | Tulip diagram from dot to arrow |
|----------|-----|--|---------------------------------|
| Miles | km | | |
| 0 | 0 | Depart carpark and Turn Right onto Tozer Street | |
| 0.1 | 0.1 | Turn Left onto Station Road @ STOP sign | |
| 0.2 | 0.4 | At the roundabout take the 3rd exit onto Cogan Street | |
| 0.4 | 0.7 | Turn right onto Crescent Road | |
| 0.6 | 0.9 | Turn left onto Red Hill Road @ STOP sign | |
| 0.8 | 1.2 | At the roundabout take the 3rd exit onto Mount Pleasant Road | |
| 1.1 | 1.7 | At the traffic lights, continue straight ahead when GREEN | |
| 1.3 | 2.0 | Straight through at Traffic Lights - slight veer to right | |
| 1.4 | 2.3 | Follow the road onto Mary Valley Road/State Route 51 Cross over the Bruce Highway and then the Mary River | |

Continue to Page 2 Instructions



Wednesday Route Instructions - Page 2

| Distance | | Instruction | Tulip diagram from dot to arrow |
|----------|------|---|---------------------------------|
| Miles | km | | |
| | | There are 3 places along the Rattler Route where you can park your Y-Type near the rail line and capture a photo with the Steam Train in the background as it passes - stay at least FIVE METRES clear of the tracks - the train cannot STOP !!!... | |
| 7.7 | 12.3 | Gildora Road #1 Train will arrive around 10:50am here Turn right down Gildora road and park on the left about 100m from the main road - the train will pass under the main road and past your parked car (return to main road & follow route) | |
| 8.3 | 13.3 | Gildora Road #2 Train will arrive around 10:55am here Turn right down Gildora road and angle park beside the rail line Only room for a couple of cars here | |
| 9.4 | 15.1 | Dagun Station Train will arrive around 11:05am here Turn right into Dagun Road and drive around 400m to the station Park your car and the train will cross the road for a photo | |
| 10.1 | 16.2 | Turn right onto Blackgate Road (Sign post AMAMoor) | |
| 11.7 | 18.7 | Veer right into Busby Street @ GIVE WAY sign | |
| 12.0 | 19.2 | Turn right into Amamoor Railway Station Driveway/Car Park Do not cross the rail line on Busby Street | |

When you have parked your car, walk back toward Busby Street to cross over the rail line via the marked crossing. There is a General Store across the street for Coffee AND some market stalls to your right. You might find a local artist there "Net Rae Art" - tell her the "name" of your MG Y-Type. Something unique for you to keep as a memento from the rally and our "Mary Valley Rattler Chase".

The Rattler locomotive is turned around here on a steam powered turntable - amazing to watch.

We need to depart from this location no later than 11:45am to travel to our lunch venue.

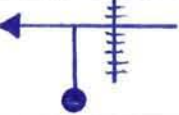


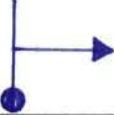


Continue to Page 3 Instructions




Y - Type
75 - enjoy the drive!
1947 - 2022



Wednesday Route Instructions - Page 3

| Distance | | Instruction | Tulip diagram from dot to arrow |
|----------|------|--|---|
| Miles | km | | |
| 0.0 | 0.0 | Zero your tripmeter at car park exit onto Busby Street Turn left onto Busby Street |  |
| 0.2 | 0.4 | Turn right onto Kandanga Amamoor Road @ GIVE WAY sign |  |
| 0.7 | 1.1 | Turn right onto Diamondfield Road (hard to see this road ahead) |  |
| 3.3 | 5.3 | Turn right to stay on Diamondfield Road |  |
| 3.9 | 6.3 | Turn left onto Kandanga Creek Road @ GIVE WAY sign |  |
| 6.4 | 10.3 | Turn left into driveway & park as directed Look out for someone in a vest to wave you in to park (unsigned) |  |
| | | | |

This is our lunch venue - "Kandanga Farm Store". You will need your lunch voucher to collect your pre-ordered selected meal. Drinks are available for sale.

We need to depart from this location no later than 1:30pm to tour the Mary Valley and return to Gympie by 3pm for the Technical Workshops OR the Vintage Fashion Shopping. The instructions will take you via the Fashion Store before heading to the Workshops, so you can drop off those who wish "to shop" rather than attend the "Technical Workshop" where the talk will be all about cars and workshop "stuff".

Continue to Page 4 Instructions




Y - Type
75 - enjoy the drive!
1947 - 2022



Wednesday Route Instructions - Page 4

| Distance | | Instruction | Tulip diagram from dot to arrow |
|----------|------|--|---------------------------------|
| Miles | km | | |
| 0 | 0 | Zero your Odometer at Car Park Exit. Turn left on Main Street | |
| 0.5 | 0.7 | Turn right onto Mary Valley Rd/State Route 51 CAUTION - your next turn is only 300m up the road | |
| 0.6 | 1.0 | Turn right onto Kandanga Imbil Road | |
| 5.2 | 8.3 | Speed limit in Imbil is 40km/h Turn right onto Yabba Creek Road @ GIVE WAY sign Follow the road to Lake Borumba where we will stop for a break and toilet visit if reqd. | |
| 12.8 | 20.5 | Park where you can here - we will stop for around 20 minutes. We need to leave by 2:10pm to arrive back in Gympie at 3pm. | |
| 0.0 | 0.0 | Zero your Odometer Leave car park and return via the same road | |
| 7.6 | 12.1 | Speed limit in Imbil is 40km/h Keep right onto Imbil Island Road | |
| 8.8 | 14.1 | Turn left onto Mary Valley Rd/State Route 51 | |
| 11.4 | 18.3 | Turn right onto Tuchekoi Road ("Touch-e-koy" say the locals) | |
| 14.1 | 22.5 | Turn left onto Kenilworth Skyring Creek Road | |

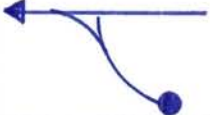








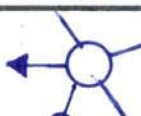
Continue to Page 5 Instructions




Y - Type
75 - enjoy the drive!
1947 - 2022



Wednesday Route Instructions - Page 5

| Distance | | Instruction | Tulip diagram from dot to arrow |
|----------|------|--|---|
| Miles | km | | |
| 17.3 | 27.7 | Turn left onto Old Bruce Highway |  |
| 20.1 | 32.1 | At the roundabout, take the 2nd exit onto Old Bruce Highway |  |
| 26.9 | 43.1 | Merge onto Bruce Highway/A1 |  |
| 28.8 | 46.0 | Straight ahead at Traffic lights |  |
| 29.1 | 46.6 | Turn right onto Brisbane Rd/State Route 15 CAUTION - this is the Bruce Hwy, traffic can be heavy |  |
| 30.7 | 49.1 | Veer Right onto Crescent Road |  |
| 31.1 | 49.8 | Straight ahead onto Station Road (Crescent Rd goes left) At the next roundabout, take the 2nd exit (straight ahead) |  |
| 31.7 | 50.7 | Station Rd turns right @ underpass, then becomes Mellor St |  |
| 31.8 | 50.8 | Vintage Clothing Store on right Follow further directions to Technical Workshop Venue |  |
| 32.0 | 51.3 | Continue west along Mellor Street At the roundabout, take the 1st exit onto Caledonian Hill |  |

Continue to Page 6 Instructions



Wednesday Route Instructions - Page 6

| Distance | | Instruction | Tulip diagram from dot to arrow |
|----------|------|--|---------------------------------|
| Miles | km | | |
| 32.3 | 51.6 | Turn right onto Bligh Street | |
| 32.3 | 51.7 | Veer left to stay on Bligh Street | |
| 32.4 | 51.9 | Turn left onto Hilton Road @ STOP sign | |
| 32.5 | 52.0 | Veer right onto Excelsior Road | |
| 32.8 | 52.5 | At traffic lights turn right onto Bruce Hwy/A1 | |
| 32.9 | 52.6 | Turn left onto Rose Street | |
| 33.0 | 52.7 | Turn right | |
| 33.0 | 52.7 | Turn left into car park | |
| | | We will conduct our "Technical Workshop" in the carpark or in the Gympie Historic Auto Club rooms depending on the weather. The club are also providing us with a cuppa and biscuits, and have a short video to show on the recent floods. | |
| 33.0 | 52.8 | Follow these directions to return to the Vintage Clothing Shop Turn left onto Rose Street | |

Continue to Page 7 Instructions





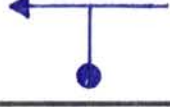




Y - Type

75 - enjoy the drive!
1947 - 2022




Wednesday Route Instructions - Page 7

| Distance | | Instruction | Tulip diagram from dot to arrow |
|----------|------|--|---|
| Miles | km | | |
| 33.1 | 52.9 | Turn left onto Bruce Hwy/A1 |  |
| 33.3 | 53.3 | Take the exit towards "Town Centre" of Gympie Follow the road under the highway |  |
| 33.5 | 53.6 | Slight left onto River Road |  |
| 33.6 | 53.8 | At the roundabout, take the 2nd exit onto Young Street |  |
| 33.9 | 54.2 | Turn left onto Calton Hill @ STOP sign |  |
| 33.9 | 54.3 | At the roundabout, take the 2nd exit onto Mellor Street |  |
| 34.2 | 54.8 | Vintage Clothing Store on left. |  |

Have a great evening and see you at 9:00am tomorrow in the Rattler Station Car Park for our "Vintage Fashion & MG Y-Type" photo shoot and morning tea in the Rusty Rails Café.




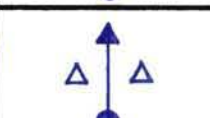



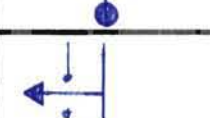
End of instructions



Y - Type
75 - enjoy the drive!
1947 - 2022

Thursday 9th June 2022 - Route Instructions

Start - Rattler Railway Station Car Park - 10 Tozer Street, Gympie
 Zero your Odometer at Car Park Exit - distances are cumulative from the start.

| Distance | | Instruction | Tulip diagram from dot to arrow |
|--|------|--|---|
| Miles | km | | |
| 0 | 0 | Depart carpark and <u>Turn LEFT</u> onto Tozer Street (not right) |  |
| 0.3 | 0.5 | Cross railbridge then veer right onto Stewart Terrace |  |
| 0.8 | 1.3 | Stewart Terrace turns slightly right and becomes Bath Terrace |  |
| 1.8 | 2.9 | CAUTION - Roadworks Boom Gate |  |
| 2.7 | 4.4 | Turn left onto Tin Can Bay Rd/State Route 15 |  |
| 5.2 | 8.4 | Turn right onto Kin Kin Road |  |
| 13.1 | 21.0 | Turn left onto Tagigan Road (Hall on right) |  |
| 14.2 | 22.7 | Turn left into driveway number 856 - " Cooloola Berries " This is our lunch venue - You will need your lunch voucher |  |
| We will depart at 1:15pm to return to Gympie for our "Big Y" Photo Shoot | | | |

Continue to Page 2 Instructions



Thursday Route Instructions - Page 2

| Distance | | Instruction | Tulip diagram from dot to arrow |
|----------|------|---|---------------------------------|
| Miles | km | | |
| 0.0 | 0.0 | Zero your Odometer at end of driveway near road Turn left from driveway onto Tagigan Road | |
| 4.9 | 7.8 | Turn left onto Tin Can Bay Road @ GIVE WAY | |
| 14.3 | 22.8 | CAUTION - Roadworks Boom Gate | |
| 15.3 | 24.5 | Continue onto Cootharaba Road/State Route 15 | |
| 15.8 | 25.3 | Turn right onto Crescent Road CAUTION - your next turn is only 100m up the road | |
| 15.9 | 25.5 | Turn left to stay on Crescent Road | |
| 16.2 | 25.9 | Turn right onto Apollonian Vale @ STOP sign | |
| 16.4 | 26.3 | Turn left onto Bligh Street | |
| 16.5 | 26.4 | Veer left to stay on Bligh Street | |
| 16.6 | 26.6 | Turn left onto Hilton Road @ STOP sign | |

Continue to Page 3 Instructions



Thursday Route Instructions - Page 3

| Distance | | Instruction | Tulip diagram from dot to arrow |
|----------|------|---|---------------------------------|
| Miles | km | | |
| 16.7 | 26.7 | Veer right onto Excelsior Road | |
| 17.0 | 27.2 | At traffic lights turn right onto Bruce Highway/A1 | |
| 17.4 | 27.8 | Take the exit towards "Town Centre" Gympie | |
| 17.4 | 27.9 | Turn left into driveway & follow directions by official for our BIG Y photo shoot | |

We have booked this site for our "BIG-Y" photo shoot. We plan to wrap up around 4:30pm or earlier, so we have time to freshen up before our 75th Dinner tonight from 6pm.

It will take some time you sort and park the cars - please be patient and please be careful not to damage the playing field.

We will take photos of just the cars first, then with all the crews beside the cars, and they a final shot with all arms in the air.

Our event photographer will direct us from up on the grandstand

End of instructions